F33657-99-R-0021
Attachment 1
Technical Exhibit 3

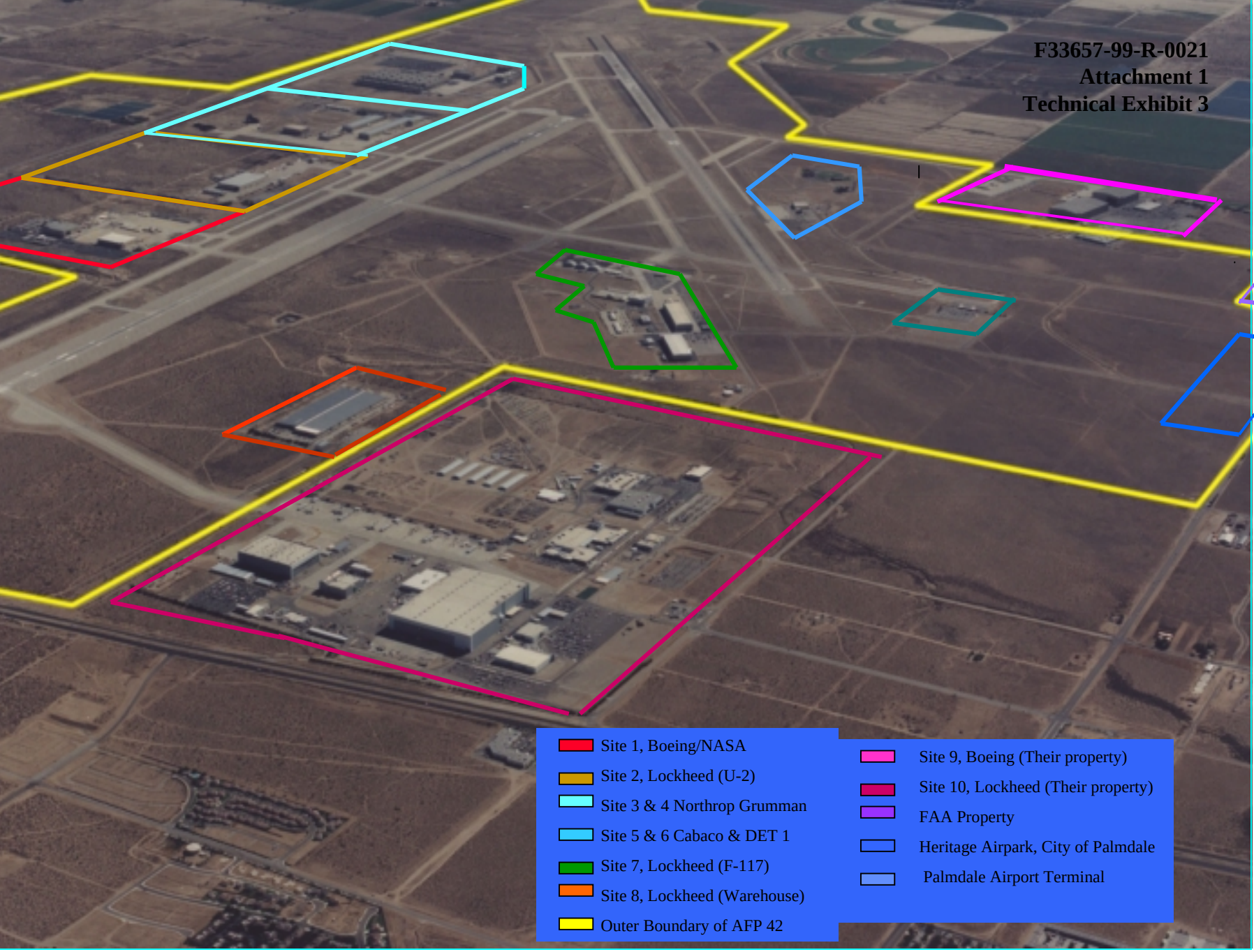
F33657-99-R-0021
Attachment 1
Technical Exhibit 3
Site 1, Boeing/NASA
Site 2, Lockheed (U-2)
Site 3 & 4 Northrop Grumman
Site 5 & 6 Cabaco & DET 1
Site 7, Lockheed (F-117)
Site 8, Lockheed (Warehouse)
Outer Boundary of AFP 42
Site 9, Boeing (Their property)
Site 10, Lockheed (Their property)
FAA Property
Heritage Airpark, City of Palmdale
Palmdale Airport Terminal

F33657-99-R-0021
Attachment 1
Technical Exhibit 3

AFP 42 Site Map

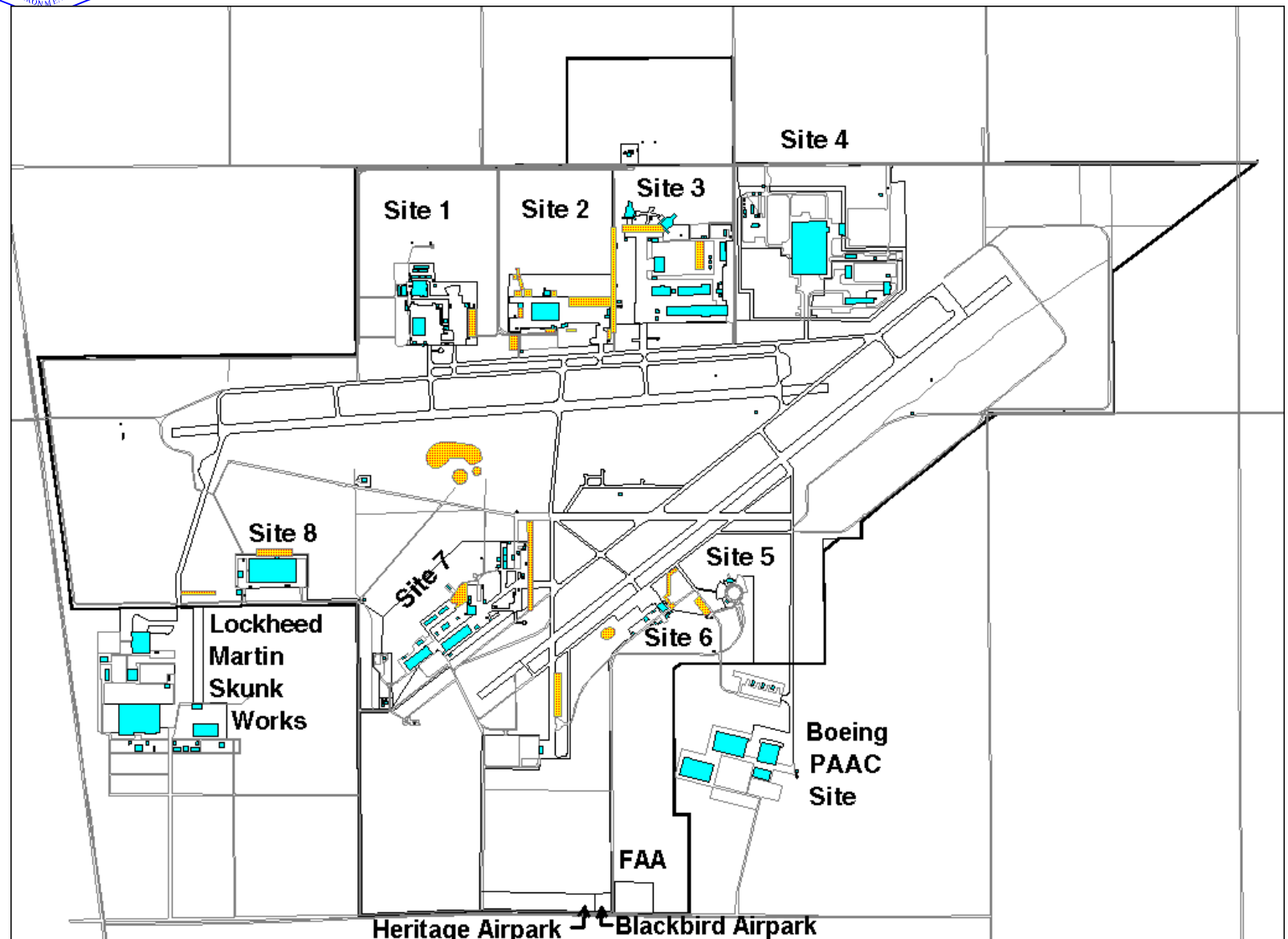

USAF Plant 42

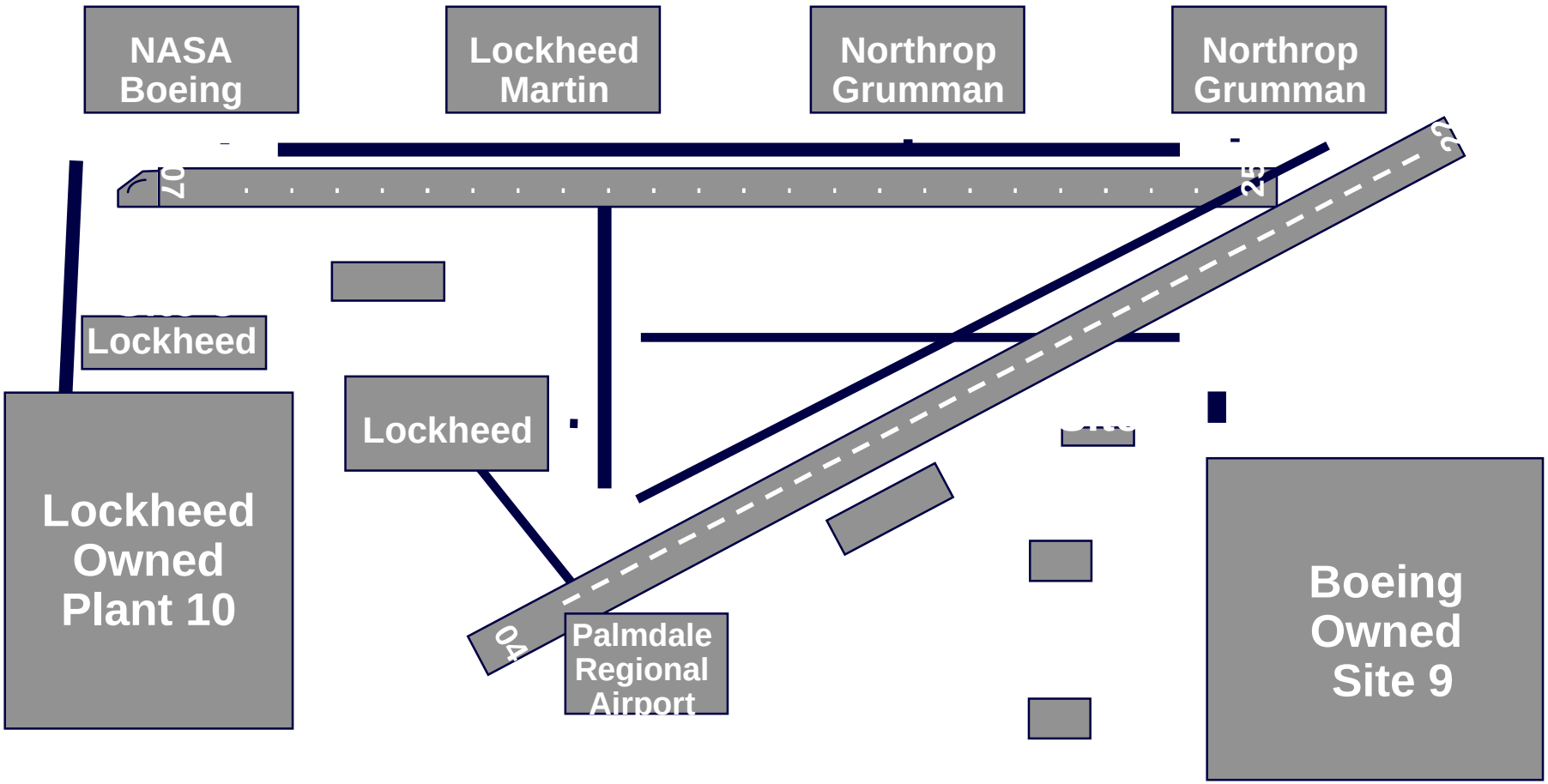

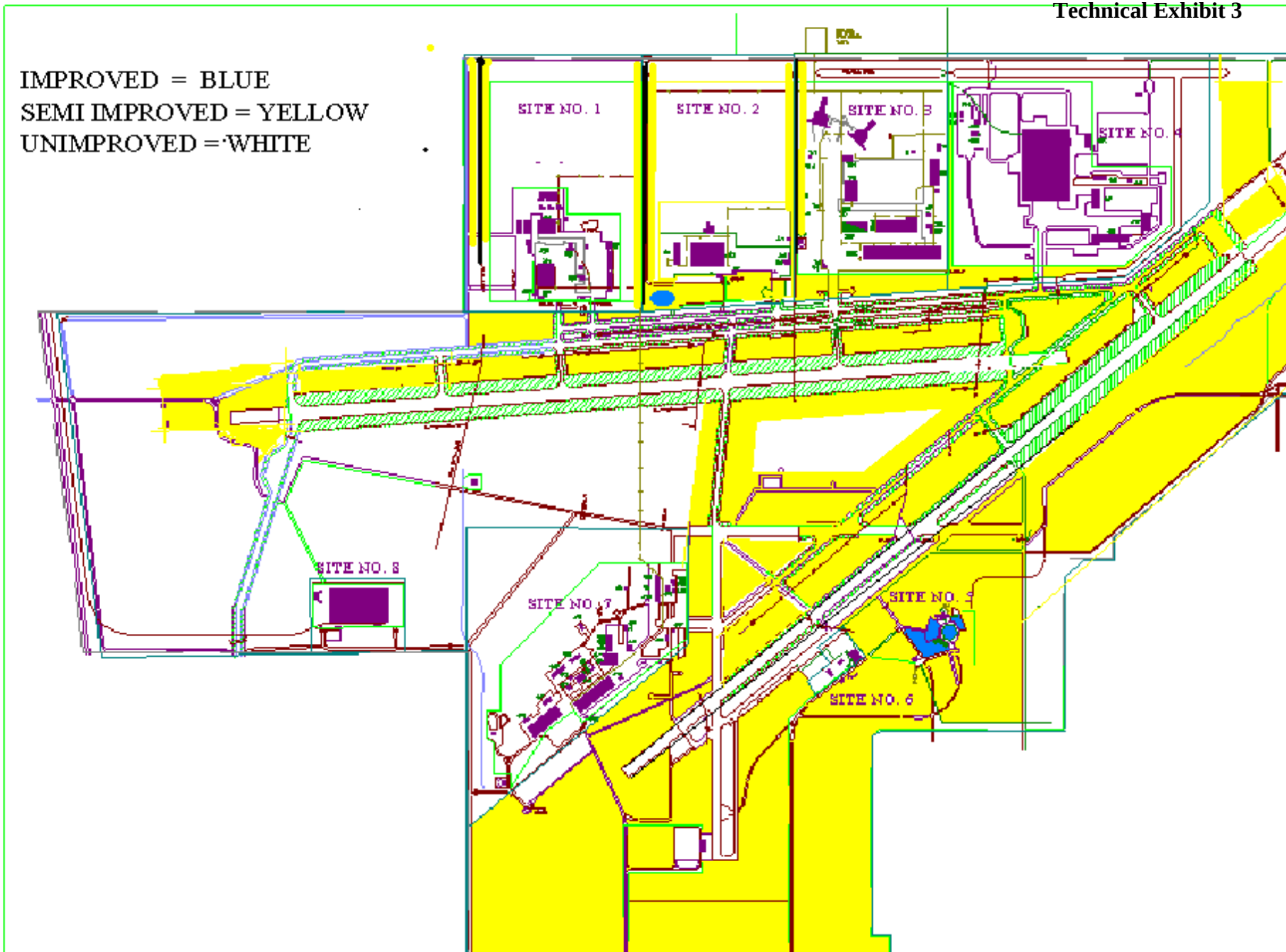
IMPROVED = BLUE
SEMI IMPROVED = YELLOW
UNIMPROVED = WHITE
SITE NO. 1
SITE NO. 2
SITE NO. 3
SITE NO. 8
SITE NO. 7
SITE NO. 6

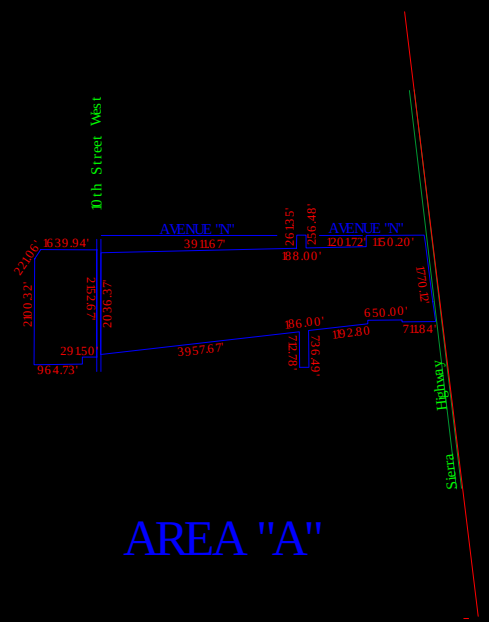

Note:
Both area "A" and "B" are classified as unimproved area.

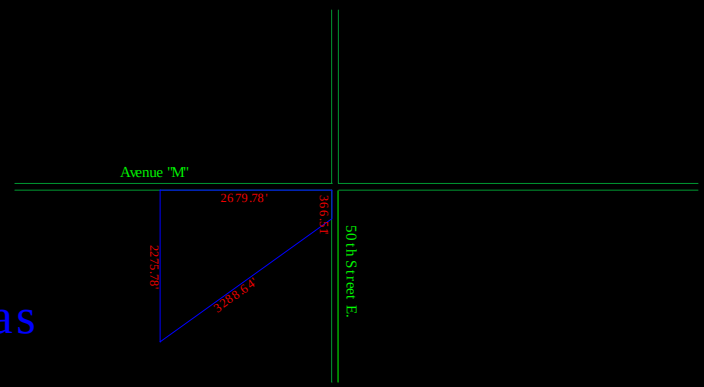

AREA "A"

AREA "B"

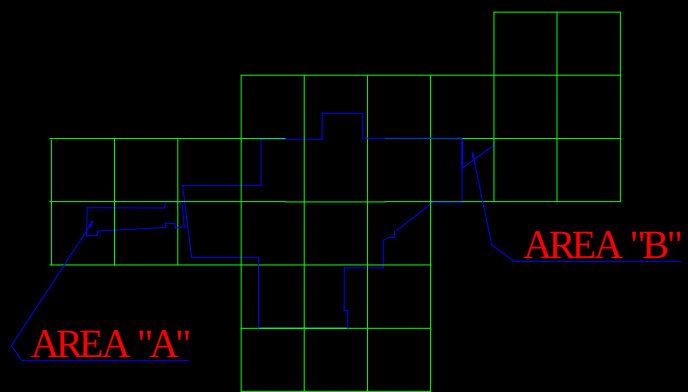

KEY MAP

AIR FORCE PLANT 42
PALMDALE, CALIFORNIA

BASE MAP